DRAFT

Table of Contents

	Pages
Property Ownership	1-3
Zoning	4-6
Land Use	7-9
Utilities	10-12
Roads & Public Transit	13-15
Bike Paths & Sidewalks	16-18
Parks & Open Space	19-21
Natural Hazards	22-24
Wetlands	25-27
Wildlife - Birds	28-30
Wildlife - Mule Deer	31-33
Wildlife - Elk, Black Bears & Mountain Lions	34-36

DRAFT

MAP TO COME

MAP TO COME

MAP TO COME

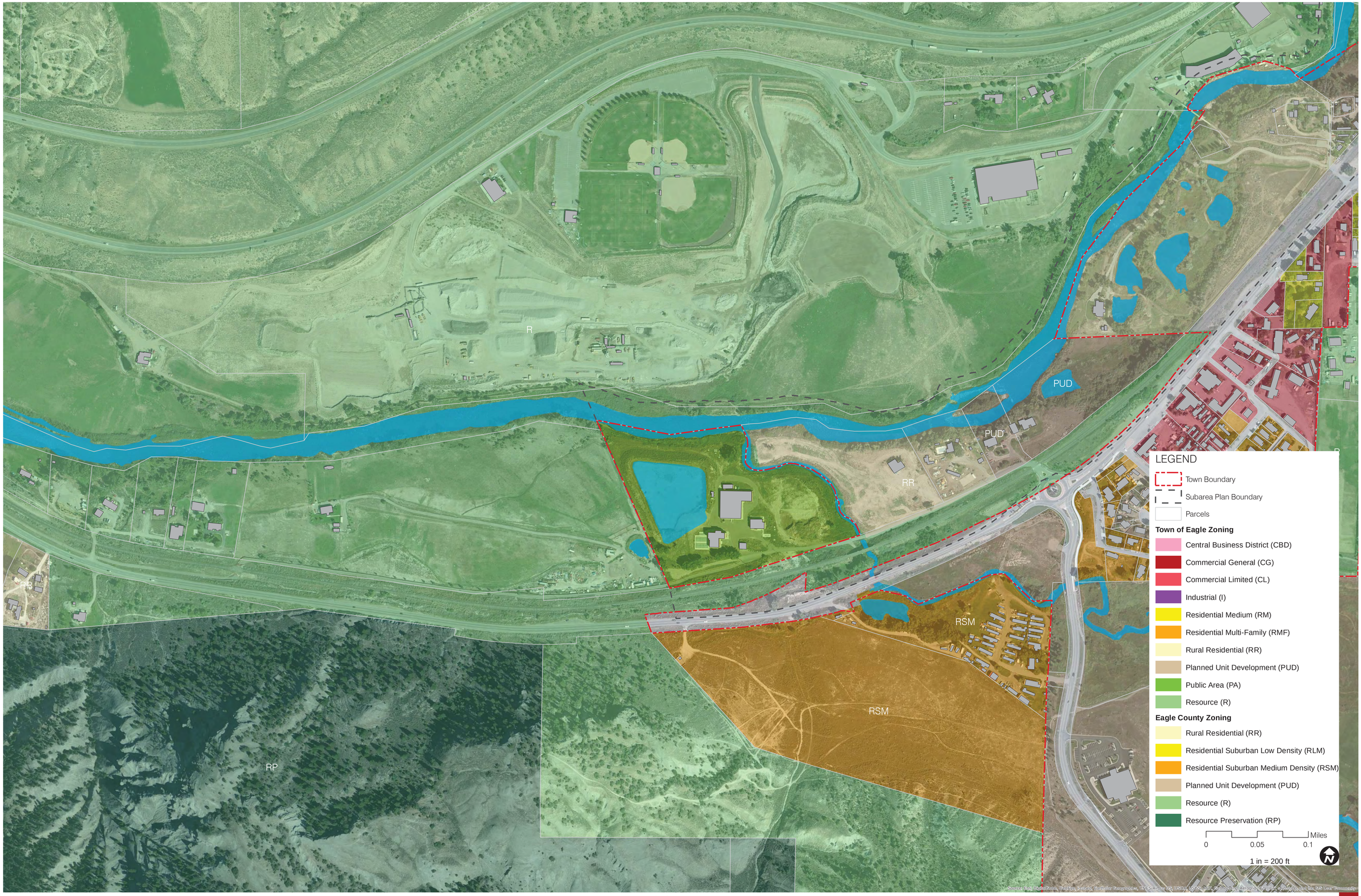
R
PUD
PUD
RR
RR
RSM
RSM
RP
LEGEND
Town Boundary
Subarea Plan Boundary
Parcels
Town of Eagle Zoning
Central Business District (CBD)
Commercial General (CG)
Commercial Limited (CL)
Industrial (I)
Residential Medium (RM)
Residential Multi-Family (RMF)
Rural Residential (RR)
Planned Unit Development (PUD)
Public Area (PA)
Resource (R)
Eagle County Zoning
Rural Residential (RR)
Residential Suburban Low Density (RLM)
Residential Suburban Medium Density (RSM)
Planned Unit Development (PUD)
Resource (R)
Resource Preservation (RP)
0
0.05
0.1
Miles
1 in = 200 ft

DRAFT

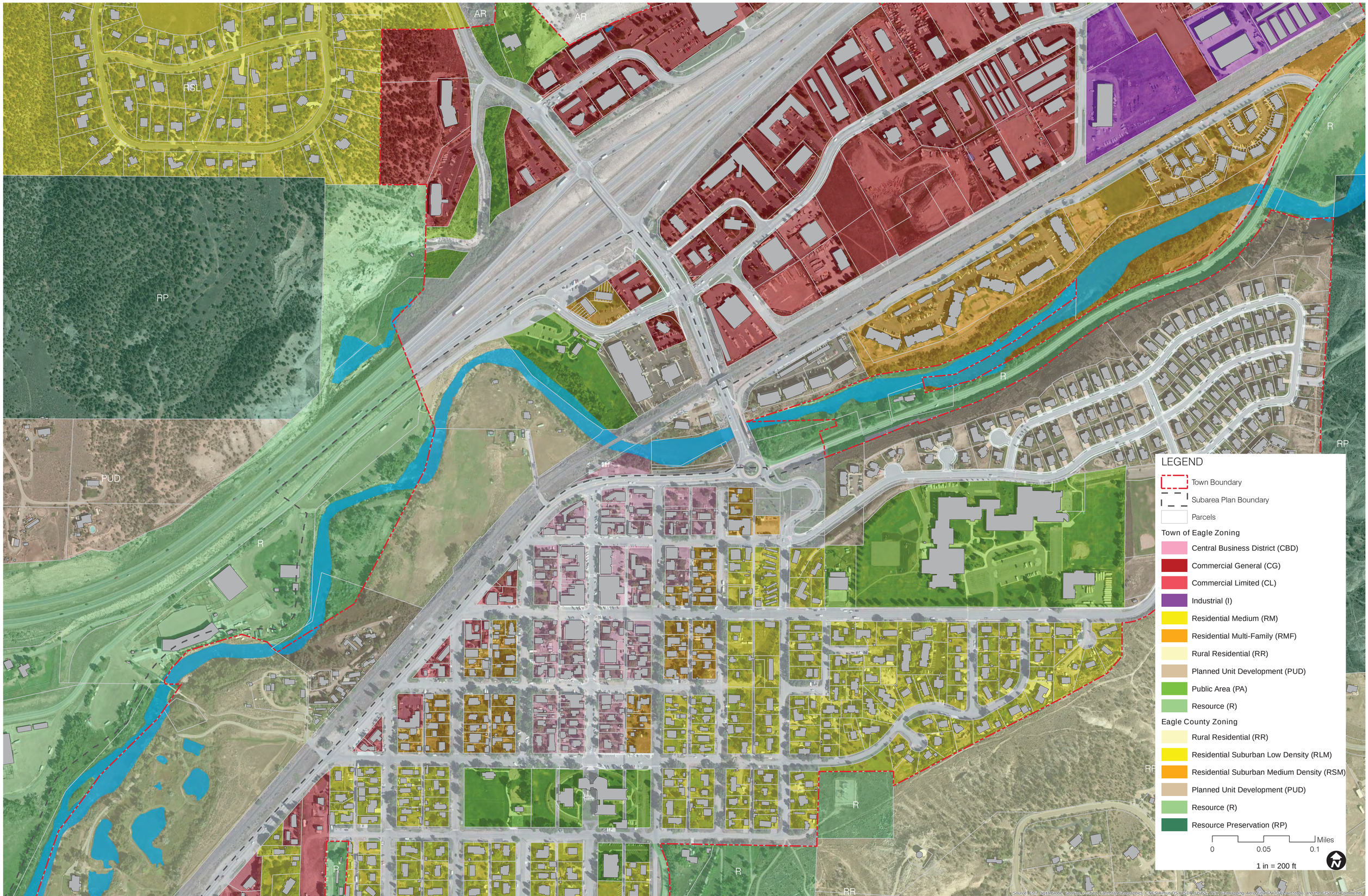
AR
AR
RSL
RP
PUD
R
R
R
RP
R
R
R
RR
RR
LEGEND
Town Boundary
Subarea Plan Boundary
Parcels
Town of Eagle Zoning
Central Business District (CBD)
Commercial General (CG)
Commercial Limited (CL)
Industrial (I)
Residential Medium (RM)
Residential Multi-Family (RMF)
Rural Residential (RR)
Planned Unit Development (PUD)
Public Area (PA)
Resource (R)
Eagle County Zoning
Rural Residential (RR)
Residential Suburban Low Density (RLM)
Residential Suburban Medium Density (RSM)
Planned Unit Development (PUD)
Resource (R)
Resource Preservation (RP)
Miles
0
0.05
0.1
1 in = 200 ft

DRAFT

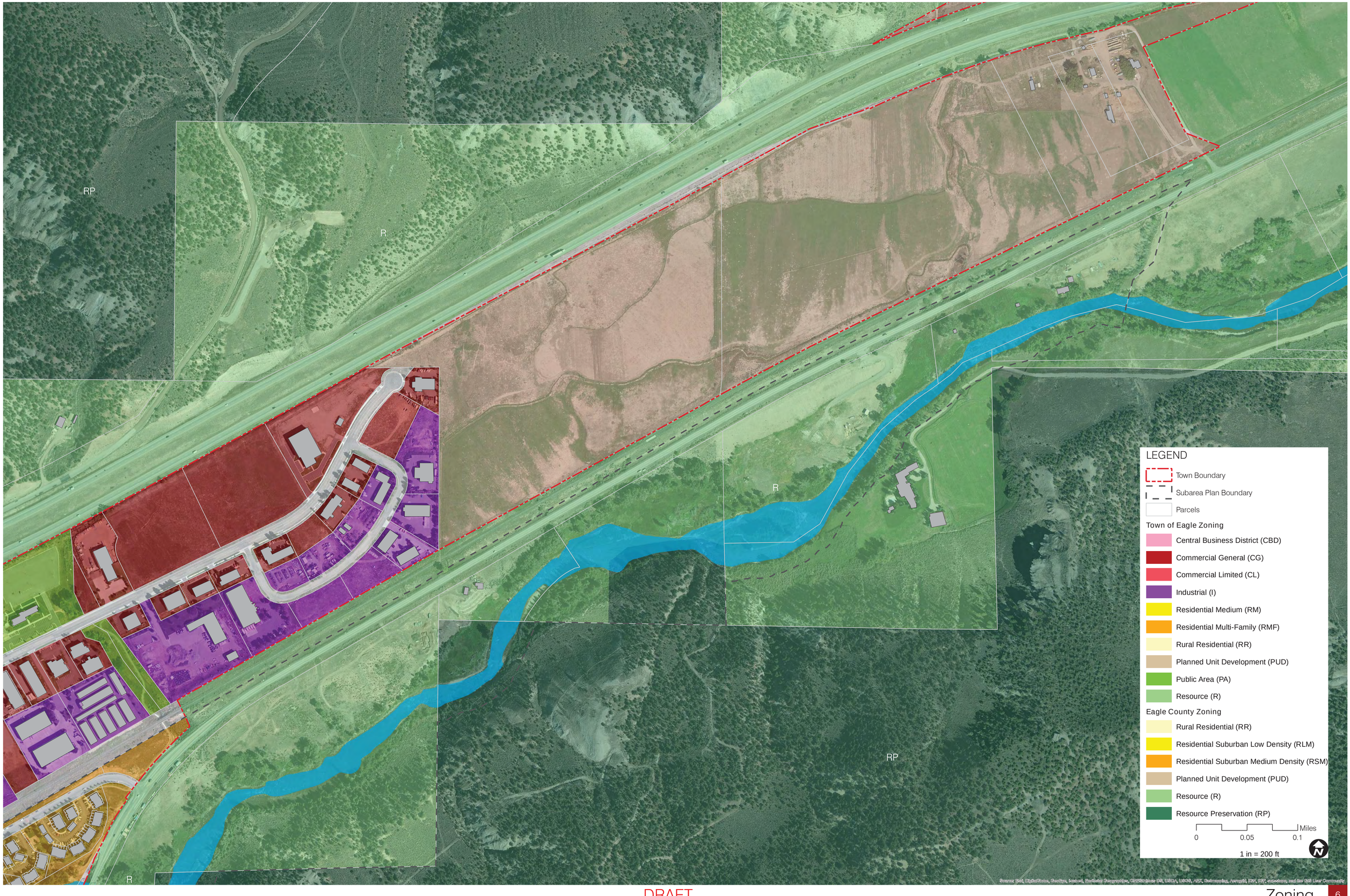
RP
R
R
R
RP
LEGEND
Town Boundary
Subarea Plan Boundary
Parcels
Town of Eagle Zoning
Central Business District (CBD)
Commercial General (CG)
Commercial Limited (CL)
Industrial (I)
Residential Medium (RM)
Residential Multi-Family (RMF)
Rural Residential (RR)
Planned Unit Development (PUD)
Public Area (PA)
Resource (R)
Eagle County Zoning
Rural Residential (RR)
Residential Suburban Low Density (RLM)
Residential Suburban Medium Density (RSM)
Planned Unit Development (PUD)
Resource (R)
Resource Preservation (RP)
Miles
0
0.05
0.1
1 in = 200 ft

MAP TO COME

MAP TO COME

MAP TO COME

MAP TO COME

MAP TO COME

MAP TO COME

MAP TO COME

MAP TO COME

MAP TO COME

MAP TO COME

MAP TO COME

MAP TO COME

MAP TO COME

MAP TO COME

MAP TO COME


LEGEND
Town Boundary
Subarea Plan Boundary
Parcels
loo Zone
100- R Flood Area (A)
100- R Flood Area (AE)
tee lo e
0 - 1
1 - 0
0
Miles
0
0.05
0.1
1 in = 200 ft

DRAFT

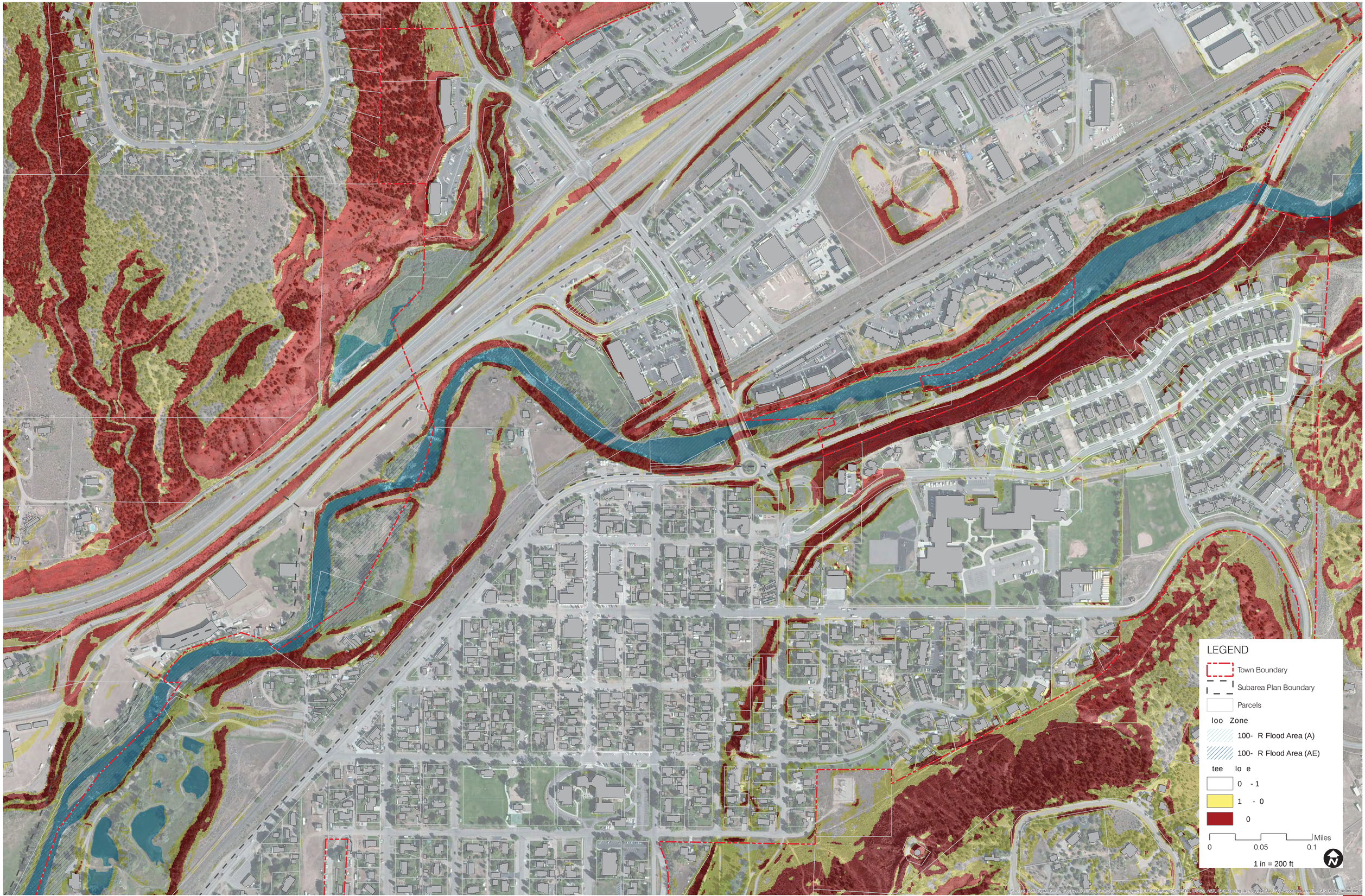
LEGEND
Town Boundary
Subarea Plan Boundary
Parcels
loo Zone
100- R Flood Area (A)
100- R Flood Area (AE)
tee lo e
0 - 1
1 - 0
0
Miles
0
0.05
0.1
1 in = 200 ft

DRAFT

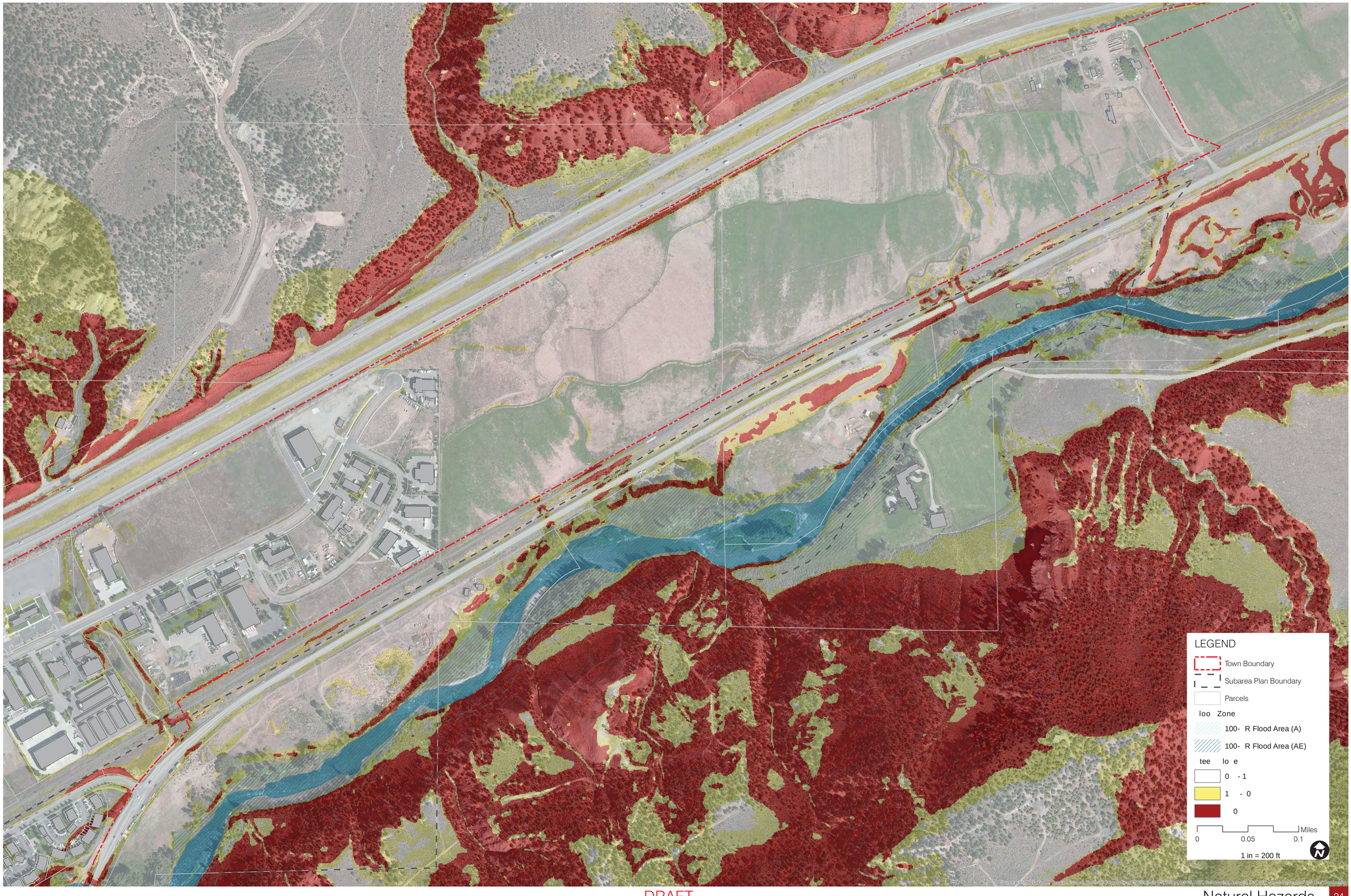
LEGEND
Town Boundary
Subarea Plan Boundary
Parcels
loo Zone
100- R Flood Area (A)
100- R Flood Area (AE)
tee lo e
0 - 1
1 - 0
0
Miles
0
0.05
0.1
1 in = 200 ft

DRAFT

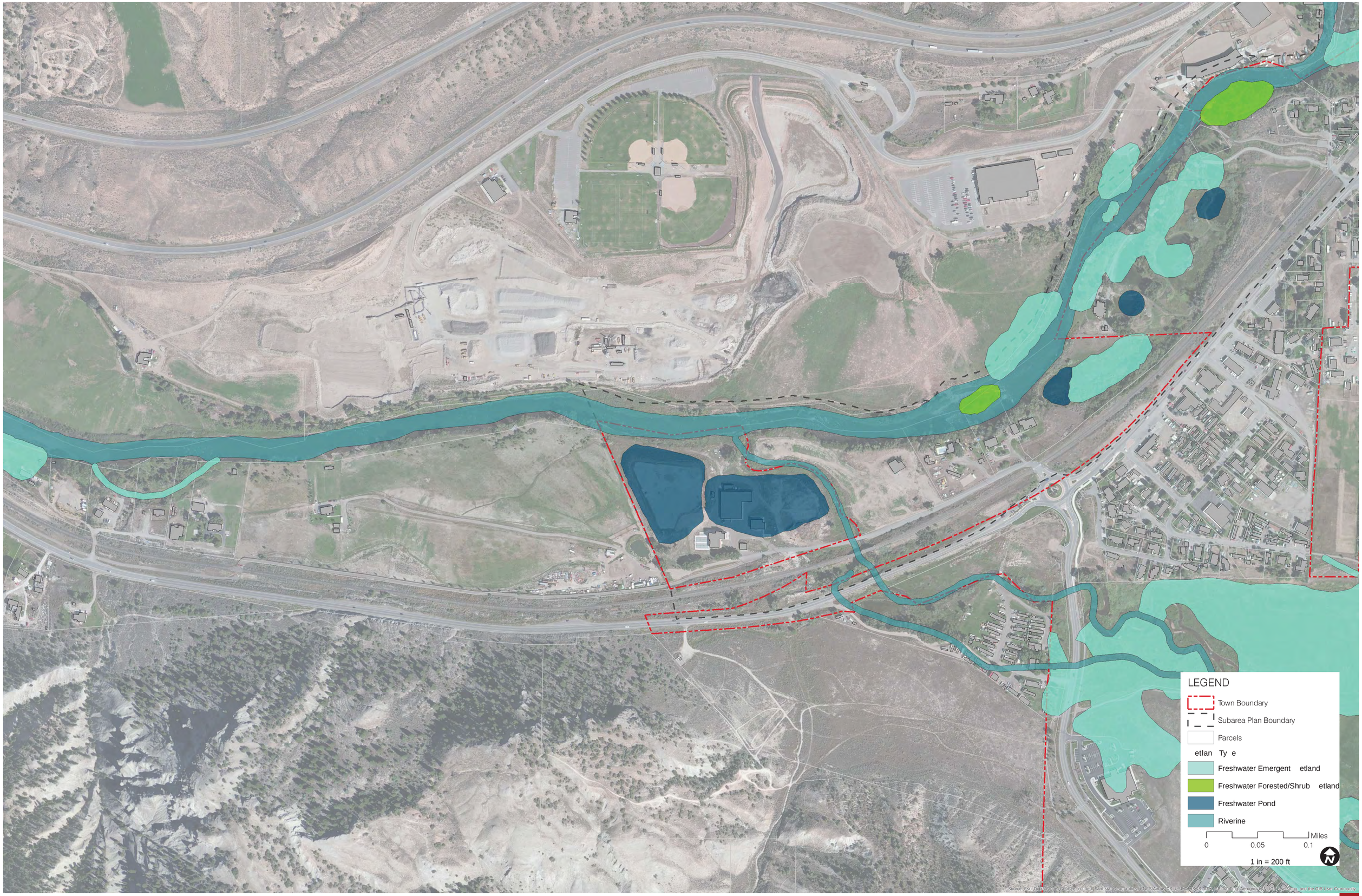
LEGEND
Town Boundary
Subarea Plan Boundary
Parcels
etlan Ty e
Freshwater Emergent etland
Freshwater Forested/Shrub etland
Freshwater Pond
Riverine
Miles
0
0.05
0.1
1 in = 200 ft

DRAFT

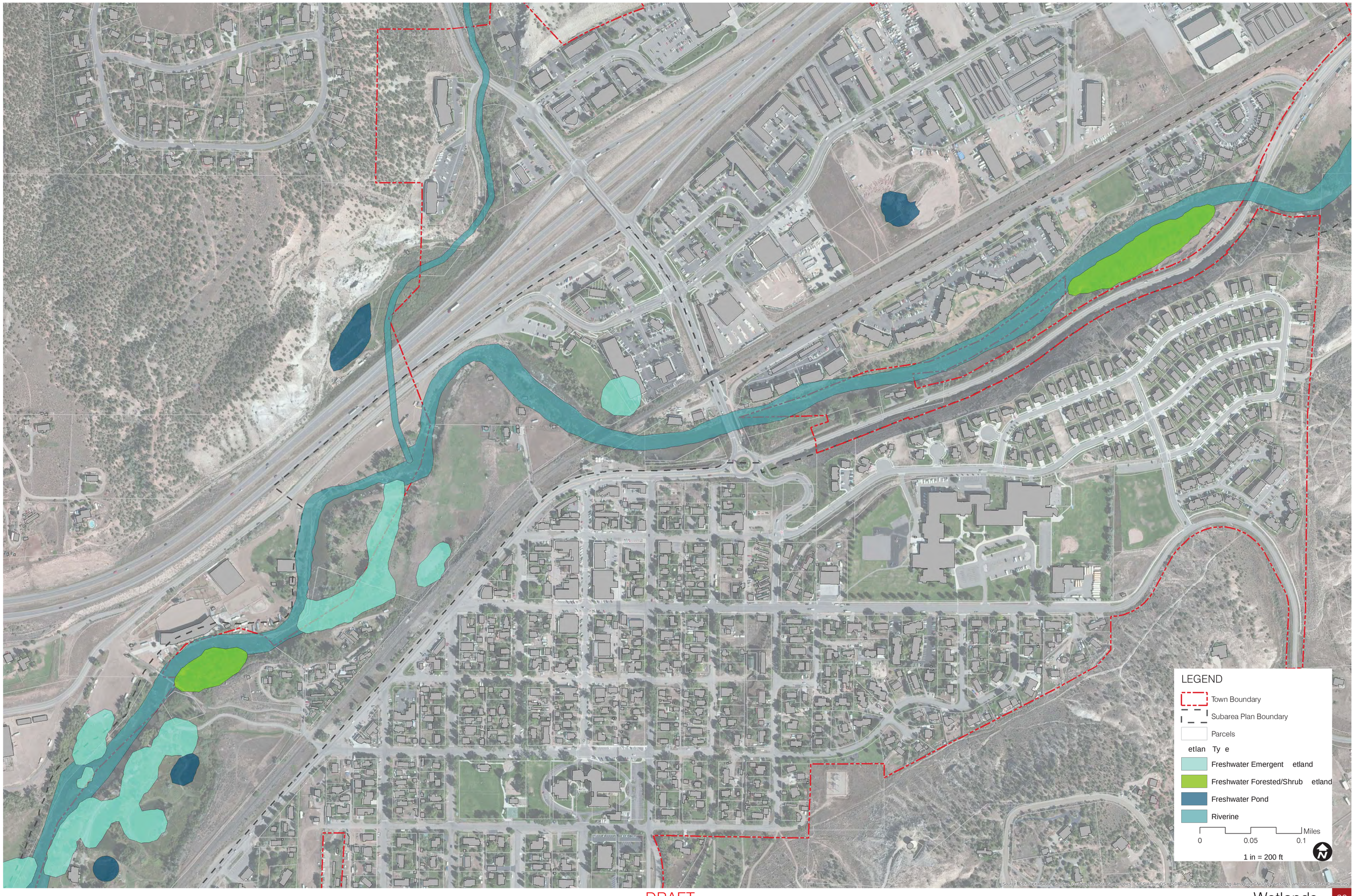
LEGEND
Town Boundary
Subarea Plan Boundary
Parcels
etlan Ty e
Freshwater Emergent etland
Freshwater Forested/Shrub etland
Freshwater Pond
Riverine
Miles
0
0.05
0.1
1 in = 200 ft

DRAFT

LEGEND
Town Boundary
Subarea Plan Boundary
Parcels
etlan Ty e
Freshwater Emergent etland
Freshwater Forested/Shrub etland
Freshwater Pond
Riverine
0
0.05
0.1
Miles
1 in = 200 ft

DRAFT

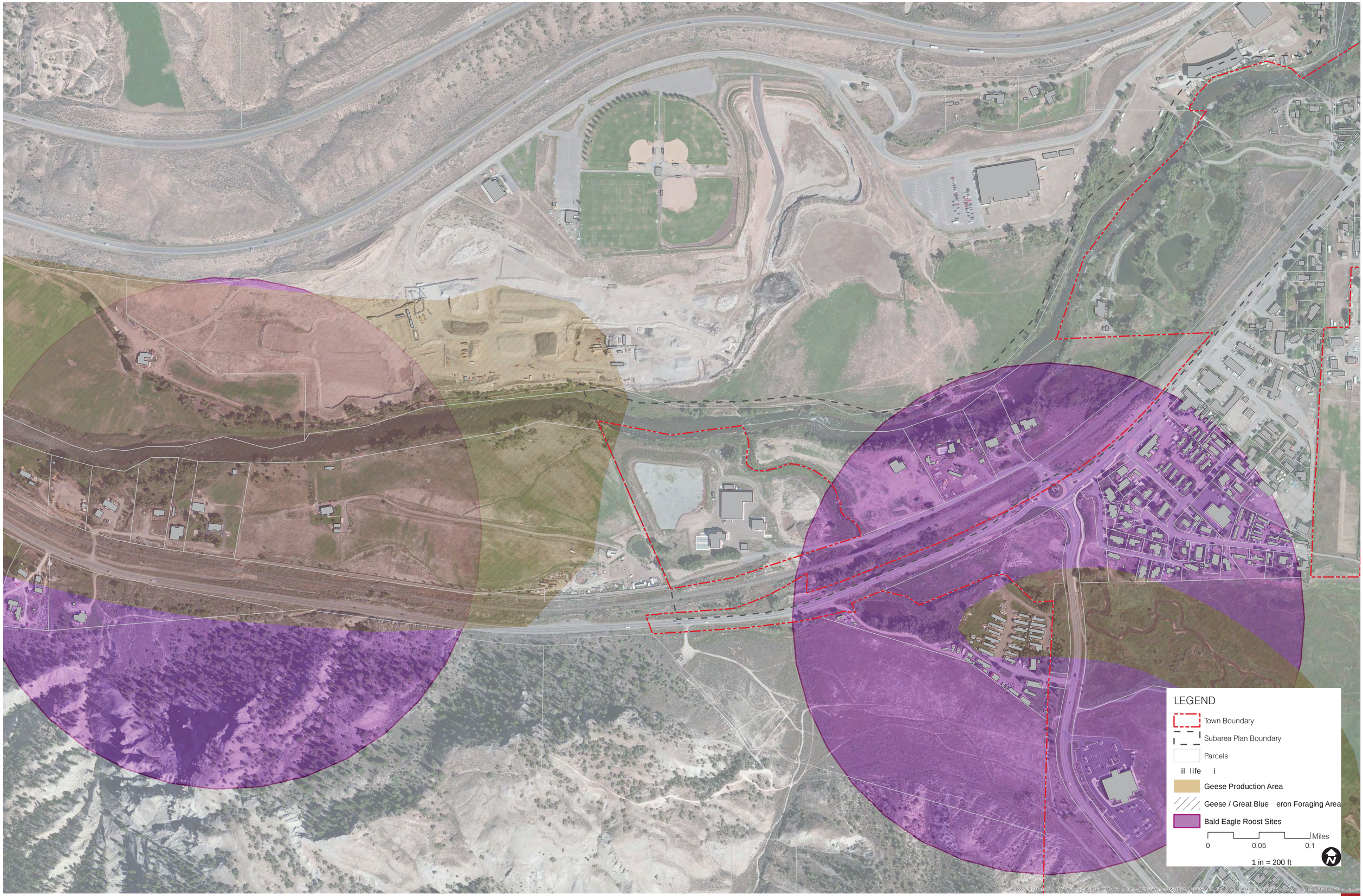

DRAFT

Wildlife - Birds

DRAFT

Wildlife - Mule Deer

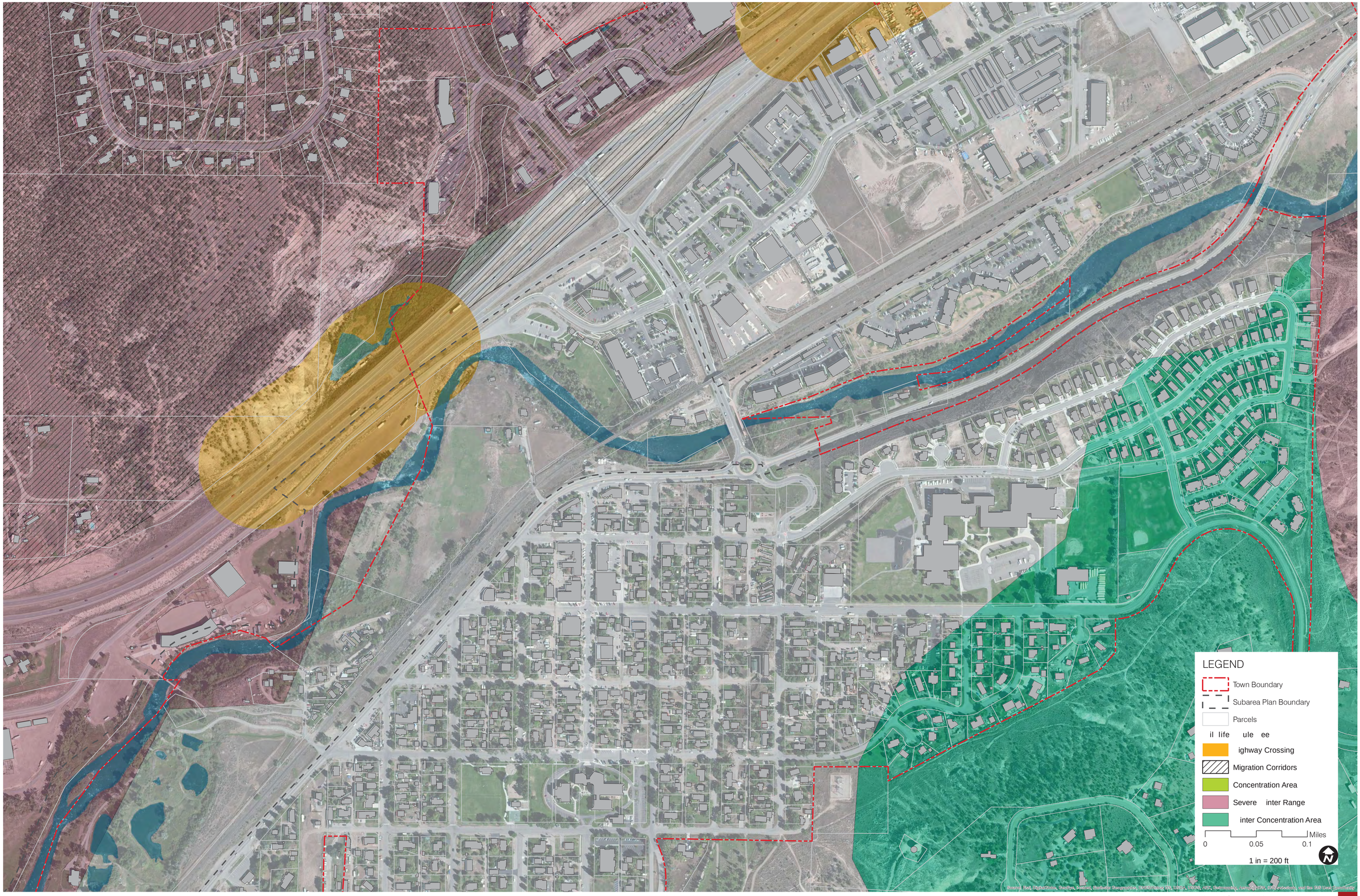

DRAFT

Wildlife - Mule Deer

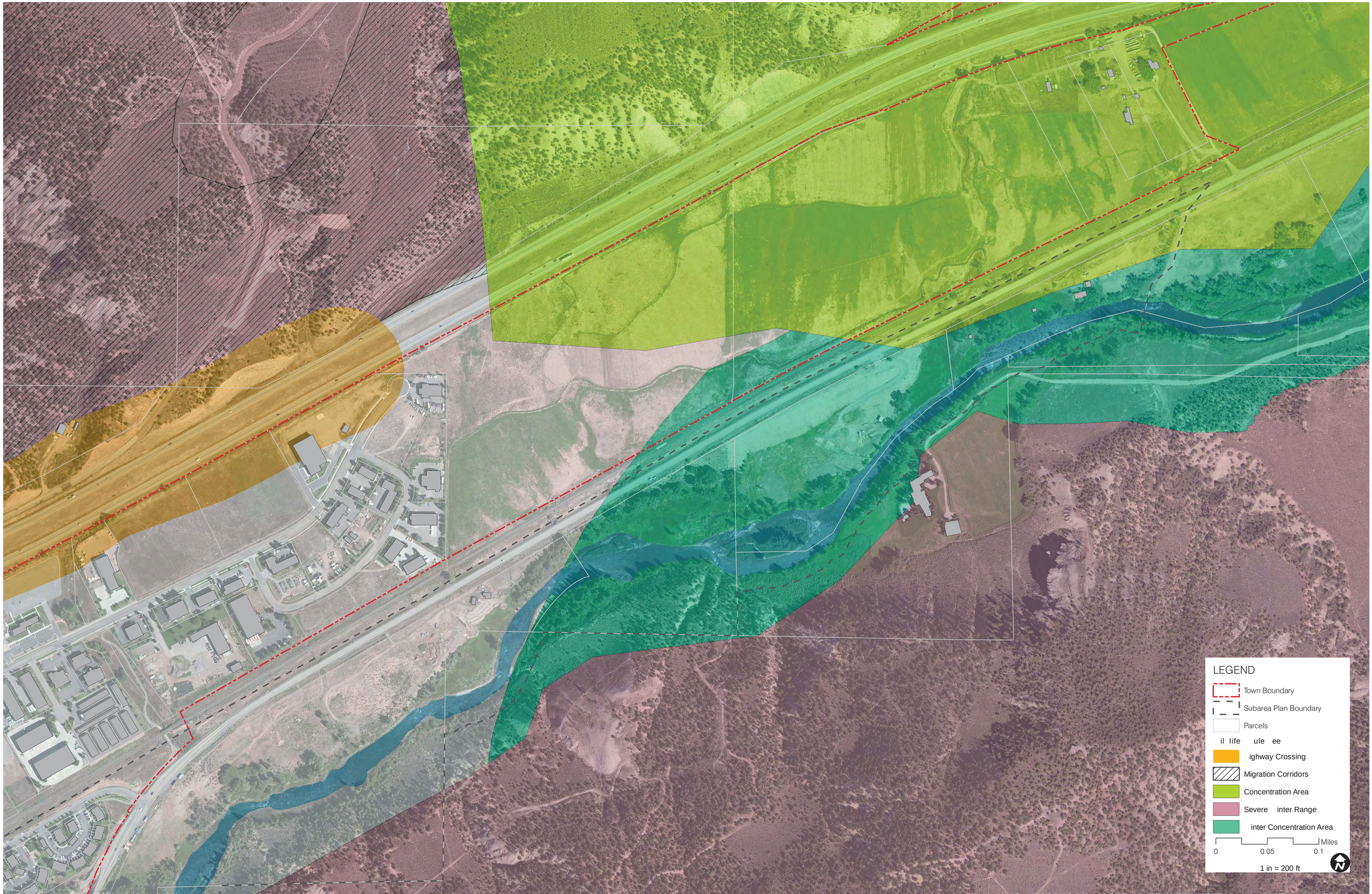
LEGEND
Town Boundary
Subarea Plan Boundary
Parcels
il life ule ee
ighway Crossing
Migration Corridors
Concentration Area
Severe inter Range
inter Concentration Area
Miles
0
0.05
0.1
1 in = 200 ft

MAP TO COME

MAP TO COME

MAP TO COME